

# DRILL HOLE SECTION 17 - EAST PIPE

WEST

EAST

683,200mE  
5,545,700mN  
Azimuth 270  
Dip -50

17

Overburden

Limestone


Sea Level 0m

-200m






192.4m @ 1.7% Cg

67.2m @ 3.0% Cg

17 - E.O.H.  
509m



Metres (m)

-  **DYKE**
-  **LATE SYENITE SILL/DYKE**
-  **GRAPHITIC BRECCIA/  
VEINING**
-  **GRAPHITIC  
OVERPRINT**
-  **GRANITE**

Cg - Graphitic Carbon

