

DRILL HOLE SECTION 29 - WEST PIPE

NORTH WEST

SOUTH EAST

682392mE
5545723mN
Azimuth 110
Dip -50

29

Overburden

Limestone






Sea Level 0m

100.0m @ 2.8% Cg


243.0m @ 2.0% Cg

29 - E.O.H.
423m

-200m

-  **DYKE**
-  **LATE SYENITE SILL/DYKE**
-  **GRAPHITIC BRECCIA/
VEINING**
-  **GRAPHITIC
OVERPRINT**
-  **GRANITE**

Cg - Graphitic Carbon



Metres (m)