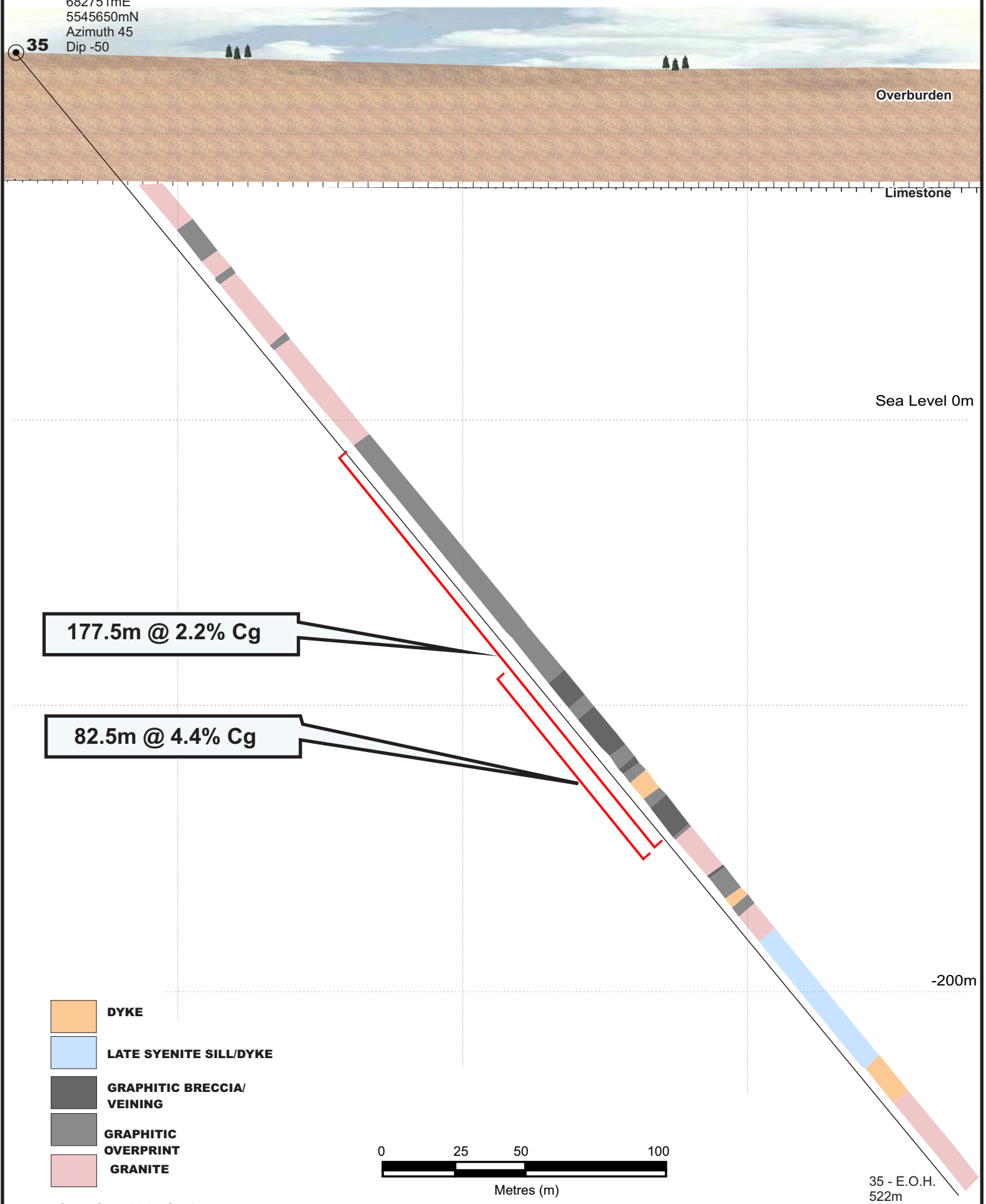


SOUTH WEST
682751mE
5545650mN
Azimuth 45
Dip -50

DRILL HOLE SECTION 35 - EAST PIPE

NORTH EAST



Overburden






Limestone

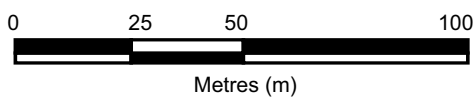
Sea Level 0m

-200m

177.5m @ 2.2% Cg

82.5m @ 4.4% Cg

-  **DYKE**
-  **LATE SYENITE SILL/DYKE**
-  **GRAPHITIC BRECCIA/VEINING**
-  **GRAPHITIC OVERPRINT**
-  **GRANITE**



35 - E.O.H.
522m

Cg - Graphitic Carbon