

DRILL HOLE SECTION 36 - EAST PIPE

SOUTH WEST

NORTH EAST

682792mE
5545692mN
Azimuth 45
Dip -50

36

Overburden

Limestone





Sea Level 0m

-200m

235.0m @ 2.2% Cg

86.0m @ 5.2% Cg

36 - E.O.H.
363m

-  LATE SYENITE SILL/DYKE
-  GRAPHITIC BRECCIA/
VEINING
-  GRAPHITIC
OVERPRINT
-  GRANITE

Cg - Graphitic Carbon

