

DRILL HOLE SECTION 37 - EAST PIPE

SOUTH WEST

NORTH EAST

682860mE
5545547mN
Azimuth 43
Dip -50

37

Overburden

Limestone





Sea Level 0m

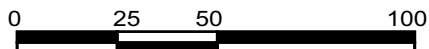
272.0m @ 2.0% Cg

155.0m @ 3.1% Cg

37 - E.O.H.
390m

-200m

-  LATE SYENITE SILL/DYKE
-  GRAPHITIC BRECCIA/
VEINING
-  GRAPHITIC
OVERPRINT
-  GRANITE



Metres (m)

Cg - Graphitic Carbon

