

# DRILL HOLE SECTION 38 - EAST PIPE

SOUTH WEST

NORTH EAST

682809mE  
5545495mN  
Azimuth 43  
Dip -50

38

Overburden

Limestone





Sea Level 0m

209.0m @ 2.2% Cg

106.3m @ 3.9% Cg

-200m

38 - E.O.H.  
510m

-  LATE SYENITE SILL/DYKE
-  GRAPHITIC BRECCIA/  
VEINING
-  GRAPHITIC  
OVERPRINT
-  GRANITE

Cg - Graphitic Carbon

