

DRILL HOLE SECTION 40 - WEST PIPE

NORTH WEST

SOUTH EAST

682384mE
5545780mN
Azimuth 115
Dip -50

40

Overburden

Limestone





Sea Level 0m

-200m

40 - E.O.H.
411m

150.6m @ 3.0% Cg

225.2m @ 2.6% Cg

-  LATE SYENITE SILL/DYKE
-  GRAPHITIC BRECCIA/
VEINING
-  GRAPHITIC
OVERPRINT
-  GRANITE

Cg - Graphitic Carbon

