

# DRILL HOLE SECTION 44 - WEST PIPE

SOUTH WEST

NORTH EAST

682605mE  
5545831mN  
Azimuth 225  
Dip -50

44

Overburden

Limestone






126.7m @ 3.9% Cg

352.8m @ 2.2% Cg

Sea Level 0m

-200m

44 - E.O.H.  
507m

-  **DYKE**
-  **LATE SYENITE SILL/DYKE**
-  **GRAPHITIC BRECCIA/  
VEINING**
-  **GRAPHITIC  
OVERPRINT**
-  **GRANITE**

Cg - Graphitic Carbon

