

DRILL HOLE SECTION 46 - West PIPE

NORTH WEST

SOUTH EAST

682648mE
5545682mN
Azimuth 300
Dip -50

46

Overburden

Limestone





43.0m @ 3.7% Cg

224.0m @ 2.4% Cg

Sea Level 0m

-200m

46 - E.O.H.
411m

-  LATE SYENITE SILL/DYKE
-  GRAPHITIC BRECCIA/
VEINING
-  GRAPHITIC
OVERPRINT
-  GRANITE

Cg - Graphitic Carbon

0 25 50 100



Metres (m)