

DRILL HOLE SECTION 49 - WEST PIPE

NORTH WEST

SOUTH EAST

682627mE
5545645mN
Azimuth 300
Dip -55

49

Overburden

Limestone





157.0m @ 2.9% Cg

105.8m @ 3.9% Cg

Sea Level 0m

-200m

49 - E.O.H.
390m

-  **DYKE**
-  **LATE SYENITE SILL/DYKE**
-  **GRAPHITIC BRECCIA/
VEINING**
-  **GRAPHITIC
OVERPRINT**

0 25 50 100



Metres (m)

Cg - Graphitic Carbon

