

DRILL HOLE SECTION 50 - WEST PIPE

NORTH WEST

SOUTH EAST

682557mE
5545597mN
Azimuth 300
Dip -50

50

Overburden

Limestone




94.0m @ 4.9% Cg

185.0m @ 3.1% Cg

Sea Level 0m

50 - E.O.H.
382m

-200m

-  LATE SYENITE SILL/DYKE
-  GRAPHITIC BRECCIA/
VEINING
-  GRAPHITIC
OVERPRINT

0 25 50 100



Metres (m)

Cg - Graphitic Carbon