

DRILL HOLE SECTION 52 - WEST PIPE

NORTH WEST

SOUTH EAST

682521E
5545574mN
Azimuth 300
Dip -50

52

Overburden

Limestone





88.0m @ 2.8% Cg

165.2m @ 1.6% Cg

Sea Level 0m

52 - E.O.H.
303m

-200m

-  LATE SYENITE SILL/DYKE
-  GRAPHITIC BRECCIA/
VEINING
-  GRAPHITIC
OVERPRINT
-  GRANITE

Cg - Graphitic Carbon

