

DRILL HOLE SECTION 53 - WEST PIPE

NORTH WEST

SOUTH EAST

682630mE
5545595mN
Azimuth 300
Dip -50

53

Overburden






48.8 m @ 3.5% Cg

121.5 m @ 1.6% Cg

Sea Level 0m

-200m

53 - E.O.H.
462m

-  **DYKE**
-  **LATE SYENITE SILL/DYKE**
-  **GRAPHITIC BRECCIA/
VEINING**
-  **GRAPHITIC
OVERPRINT**
-  **GRANITE**

Cg - Graphitic Carbon

