

DRILL HOLE SECTION 55 - WEST PIPE

NORTH WEST

SOUTH EAST

682605mE
5545707mN
Azimuth 300
Dip -50

55

Overburden




105.9m @ 3.5% Cg

196.3m @ 2.8% Cg

Sea Level 0m

55 E.O.H.
342m

-200m

-  LATE SYENITE SILL/DYKE
-  GRAPHITIC BRECCIA/
VEINING
-  GRAPHITIC
OVERPRINT

0 25 50 100



Metres (m)

Cg - Graphitic Carbon

