

DRILL HOLE SECTION M01 - EAST PIPE

NORTH WEST

SOUTH EAST

682955mE
5545700mN
Azimuth 332
Dip -85

M01

Overburden

Limestone






Sea Level 0m

-200m

-400m

255.5m @ 5.5% Cg

464.2m @ 4.5% Cg

-  **DYKE**
-  **LATE SYENITE SILL/DYKE**
-  **GRAPHITIC BRECCIA/
VEINING**
-  **GRAPHITIC
OVERPRINT**
-  **GRANITE**

Cg - Graphitic Carbon

M01 - E.O.H.
625m

