

# DRILL HOLE SECTION M03 - EAST PIPE

SOUTH WEST

NORTH EAST

682951mE  
5545709N  
Azimuth 45  
Dip -85

M03

Overburden



Limestone

Sea Level 0m

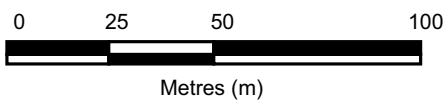
-200m

260.2m @ 5.4% Cg

361.8m @ 4.7% Cg

-  LATE SYENITE SILL/DYKE
-  GRAPHITIC BRECCIA/VEINING
-  GRAPHITIC OVERPRINT

Cg - Graphitic Carbon



M03 - E.O.H.  
465m

