

DRILL HOLE SECTION M04 - WEST PIPE

NORTH WEST

SOUTH EAST

682460mE
5545670N
Azimuth 130
Dip -85

M04

Overburden




Limestone

Sea Level 0m

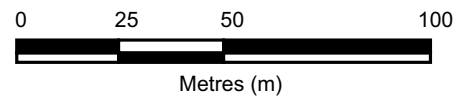
138.2m @ 3.3% Cg

387.8m @ 2.1% Cg

-200m

-  LATE SYENITE SILL/DYKE
-  GRAPHITIC BRECCIA/
VEINING
-  GRAPHITIC
OVERPRINT

Cg - Graphitic Carbon



M04 - E.O.H.
448m